

#### Overview





#### Legend


 Parcels


 Roads

#### Flood Map

 A - 100 Year Flood Area - Areas of 1% annual chance flood also known as the base flood. Base Flood Elevations (BFE) have not been determined.

 AE - 100 Year Flood Area - Areas of 1% annual chance flood also known as the base flood. Determined by detailed methods with Base Flood Elevations (BFE).

 VE: Coastal SFHA with BFE & velocity wave action - Coastal flood zone with velocity hazard (wave action); Base Flood Elevations determined.

 X: 500 Year Flood - Areas of 0.2% annual chance flood

Parcel ID C66 003  
Class Code Agricultural  
Taxing District COUNTY  
Acres 24.27

Owner WILLIAM L RIVERS  
1368 JOHN WILKES RD  
LYONS, GA 30436  
Physical Address 1368 JOHN WILKES RD  
Assessed Value Value \$334573

#### Last 2 Sales

Date	Price	Reason	Qual
5/5/2020	\$135000	SD	U
8/6/2019	\$222733	FF	U

(Note: Not to be used on legal documents)

Date created: 9/10/2023

Last Data Uploaded: 9/8/2023 4:47:35 AM

Developed by  Schneider  
GEOSPATIAL